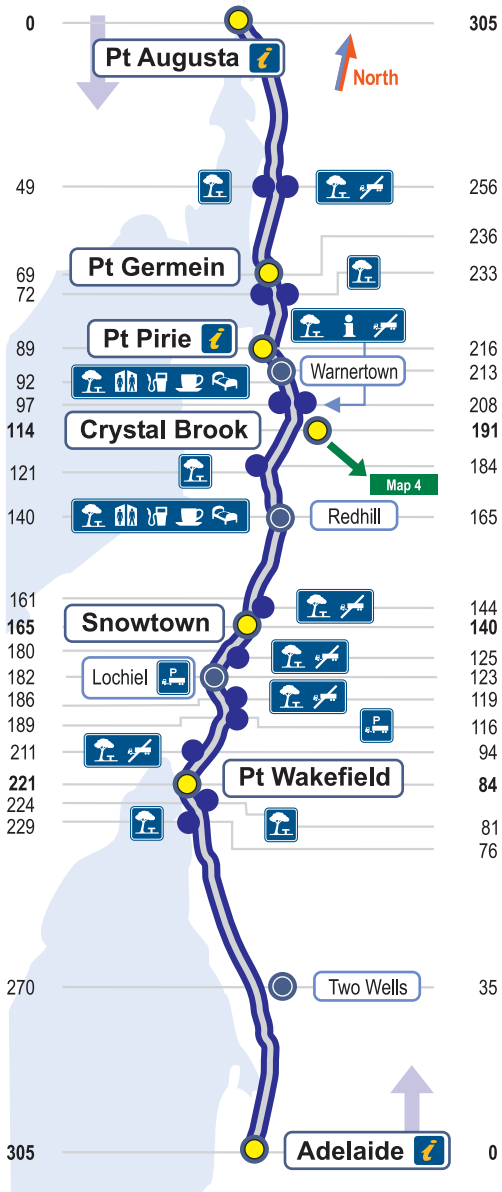


# 7: National H'way One

NH A1: Adelaide to Port Augusta

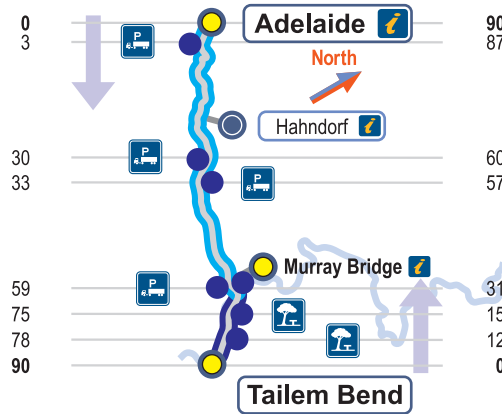
Distance: 305 kms



# 8.1: Princes Highway

NH A1: Adelaide to Taillem Bend  
South Eastern Freeway M1 from the Tollgate  
(Glen Osmond) to the Swanport Bridge across the Murray

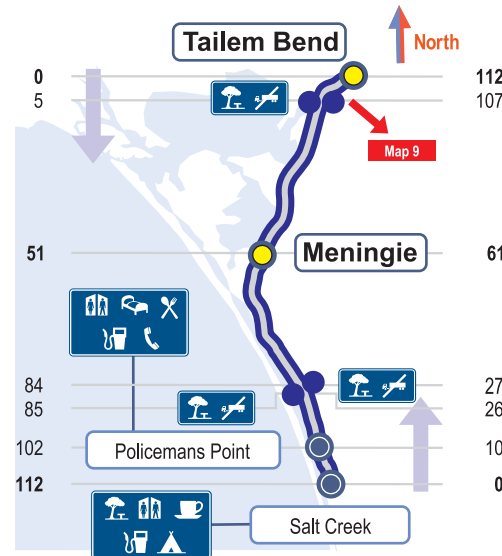
Distance: 90 kms



# 8.2: Princes Highway

B1: Taillem Bend to Salt Creek  
Lake Alexandrina and the Coorong National Park

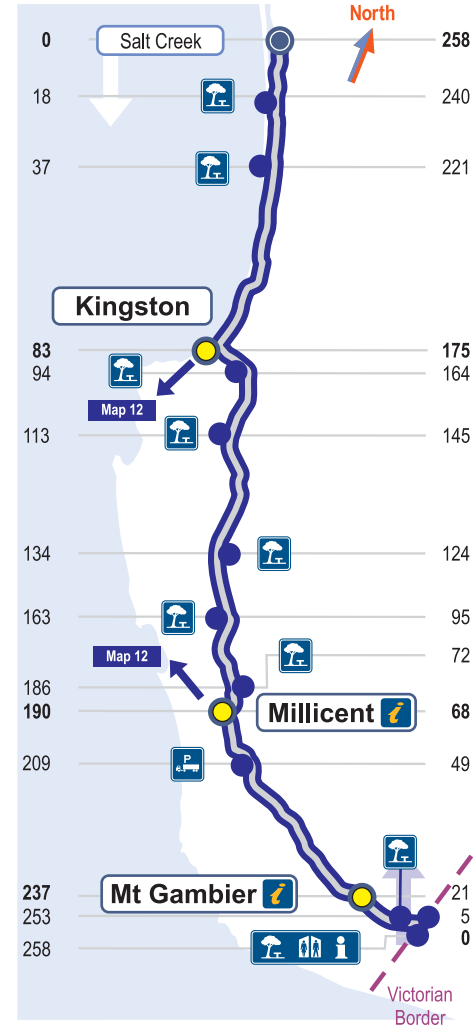
Distance: 112 kms



# 8.3: Princes Highway

B1: Salt Creek to Victorian Border  
via Meningie, Kingston and Mount Gambier

Distance: 258 kms

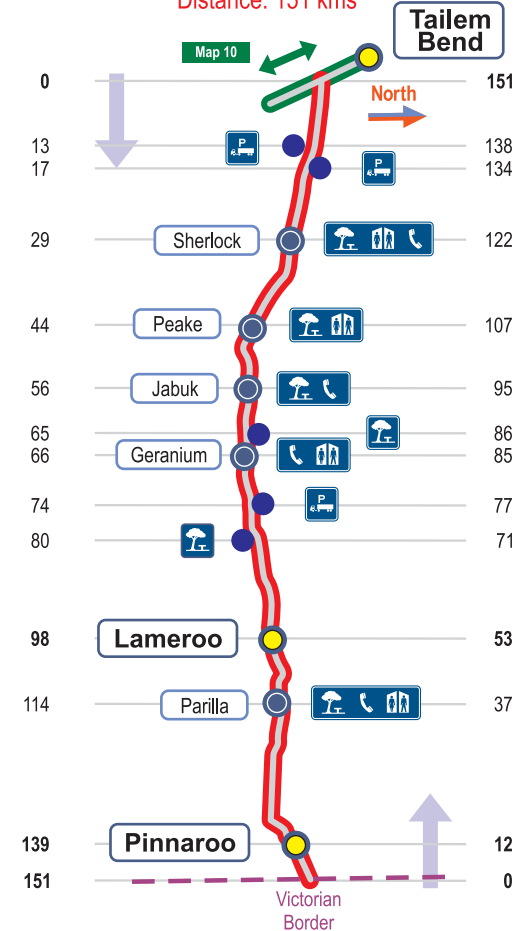


**Take care on country roads**  
The most common type of fatal or serious crash is a collision with a fixed object such as a tree

# 9: Mallee Highway

B12: Taillem Bend to Victorian Border  
(distances measured from Dukes Highway turnoff)

Distance: 151 kms



## Services in major towns

### Major Town



Major towns designated by the yellow dot will generally have the services indicated. Specific additional features such as Information Centres will be indicated by icons.